

IN THE COMMISSIONERS COURT OF
MONTAGUE COUNTY, TEXAS

**SUPPLEMENTAL and FINAL ORDER
ADOPTING REVISED POLITICAL
BOUNDARIES FOLLOWING REDISTRICTING OF
COMMISSIONERS COURT PRECINCTS**

BE IT REMEMBERED, that the Commissioners Court of Montague County, Texas previously adopted a plan for the redistricting of Commissioners Court Precincts. As a consequence of the boundary modifications made by that Order, various changes in the underlying election precincts were required to conform election precinct boundaries to the new Commissioners Court precincts. In addition, the resulting changes to election precincts may have an impact upon the Justice of the Peace Precincts of Montague County. This Supplemental Order, and the attached maps, data and narrative text, set forth the changes resulting from redistricting of Commissioners Court precincts, and provides an explanation for the necessity of the same.

IT IS THEREFORE ORDERED ADJUDGED AND DECREED that the boundaries of the two (2) Justice of the Peace Precincts shall be coterminous with the exterior boundaries of Commissioner Precincts which they serve. Justice of the Peace Precinct 1 shall be conterminous with the collective territories of Commissioners Precincts 3 and 4. Justice of the Peace Precinct 2 shall be coterminous with the collective territories of Commissioners Precincts 1 and 2.

IT IS THEREFORE ORDERED, ADJUDGED and DECREED that this Supplemental Order, along with all prior Orders of the Commissioners Court, shall be considered as a whole, and this Order shall constitute the FINAL ORDER of the Montague County Commissioners Court regarding redistricting of all Montague County political boundaries. To the extent necessary this Order may be supplemented by such attachments and additional data as may be required without

the necessity of further action by the Commissioners Court. Legal Counsel for the County, the firm of Allison, Bass & Magee, LLP, is hereby authorized to make such necessary additions to the supporting documentation, descriptions, maps and data charts necessary to comply with the requirements of state or federal law.

This Supplemental Order shall be composed of the following information, which may be supplemented without further order:

1. Maps of the four statutory Commissioners Court precincts and:
 - i. Identification of constituent election precincts that make up each Commissioners Court precinct, and
2. Map(s) of each Justice of the Peace Precinct, and:
 - i. Identification of constituent election precincts that make up each Justice of the Peace precinct.
3. Map(s) of Election Precincts, and
 - i. A narrative description of the boundary changes of election precincts, and/or a list of census blocks included therein, if necessary.
4. If necessary, a narrative explanation of any other condition or circumstance relevant to the redistricting of Montague County political boundaries.
5. Sections 42.005, 42.0051, 42.006 and 42.007 of the Texas Election Code contain various provisions related to the creation of election precincts. The Commissioners Court of Montague County, Texas hereby recognizes that in some cases, the provisions of Section 42.007 are impracticable, in that portions of the municipal ward lines contain little or no population, and that as stand-alone entities, such areas cannot constitute a separate election precinct of suitable size or shape that contains a permissible number of voters or cannot be combined with other territory on the same side of a political boundary to form an election precinct of a suitable size or shape without causing another election precinct to fail to meet those same requirement. This Order recognizes that where such conditions exist, the office performing the administration of elections is given discretion to allocate territory in such a manner as to obtain substantial compliance with the applicable statutes.

6. **Notice of Availability: A copy of the entire redistricting plan shall be available for inspection by the public during regular business hours in the office of the County Clerk, or on the county website.**


To the extent that any of the foregoing revised election precincts contain territory inside a city with unincorporated territory outside of the affected city, the Commissioners Court, pursuant to §42.007 (1) and (2), finds that either of the two areas (within and without the incorporated city) cannot constitute a separate election precinct of suitable size or shape that contains the permissible number of voters, or cannot be combined with other territory on the same side of the city boundary to form an election precinct of a suitable size or shape that contains the permissible number of voters without causing another election precinct to fail to meet those requirements. The Commissioners Court delegates sufficient discretion to the office performing the administration of elections to make such boundary adjustment to said election precincts to facilitate the effective administration of elections, and to pose the least inconvenience to the voters of the affected election precincts.


The above and foregoing changes to Election Precincts shall take effect January 1, 2022, and will remain in effect until changes by further Order of this Commissioners Court.


IT IS THEREFORE ORDERED, ADJUDGED AND DECREED that the Redistricting Plan depicted in the maps and data attached to this Order are hereby APPROVED and ADOPTED by the Commissioners Court of Montague County, Texas. This Final Order and Plan adopted by this Order shall be effective for the 2022 general primary election, and for all subsequent elections until changed or modified by later Order.


Signed this 27th day of December, 2021.


County Judge, Montague County



Commissioner, Precinct 1


Commissioner, Precinct 2


Commissioner, Precinct 3

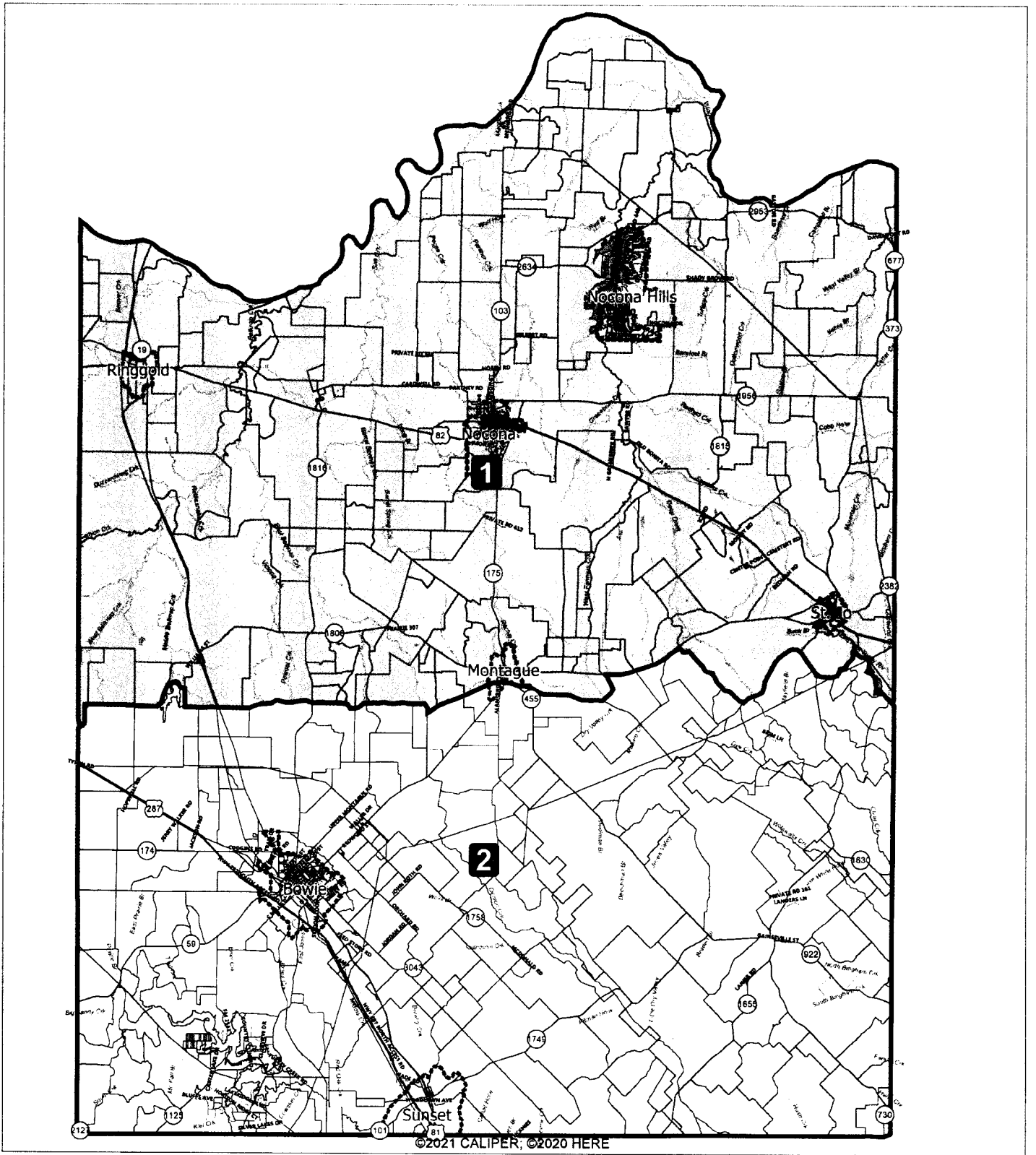

Commissioner, Precinct 4

ATTEST:




County Clerk, Ex Officio Clerk of the
Montague County Commission



ATTACHMENT 1: MAPS



©2021 CALIPER; ©2020 HERE

-  JP Precinct 1
-  JP Precinct 2

Montague County
JP Precincts
Adopted Plan



Allison, Bass & Magee, LLP
Data Source: 2020 Census

ATTACHMENT 2: DESCRIPTIONS

Composition of Commissioner/JP Precincts:

Commissioners Court Precinct 1 consists of the following County election precincts:

004, 006, 007, 008

Commissioners Court Precinct 2 consists of the following County election precincts:

002, 003, 005

Commissioners Court Precinct 3 consists of the following County election precincts:

010, 011, 012, 015, 016

Commissioners Court Precinct 4 consists of the following County election precincts:

009, 013, 014

Justice of the Peace Precinct 1 consists of the following County election precincts:

009, 010, 011, 012, 013, 014, 015, 016

Justice of the Peace Precinct 2 consists of the following County election precincts:

002, 003, 004, 005, 006, 007, 008

Narrative Description of Changes to Election Precinct Boundaries:

Pursuant to the provisions of Chapter 42, Texas Election Code and this Supplemental Order the Commissioners Court hereby approves the realignment of County Election Precincts to conform to the newly revised and adopted boundaries of the four Commissioners Court Precincts as depicted and/or described herein:

Commissioners Court Precinct 1: _____

No changes other than conforming to the most recent changes to the outer boundaries of commissioners precinct.

Commissioners Court Precinct 2:

No changes other than conforming to the most recent changes to the outer boundaries of commissioners precinct.

Commissioners Court Precinct 3:

No changes other than conforming to the most recent changes to the outer boundaries of commissioners precinct.

Commissioners Court Precinct 4:

No changes other than conforming to the most recent changes to the outer boundaries of commissioners precinct.